

The Lighthouses of the Chebucto Peninsula



A Lighthouse-Lovers' Tour from Chebucto Head to Peggy's Point

Depending on weather conditions and the visibility, and whether we can reach suitable viewing sites that require a short walk, we might be able to catch a glimpse (using a telescope) of the following remote and usually hard-to-reach lighthouses.

George's Island Lighthouse, est. 1876

Devil's Island Lighthouse, est. 1852

GEORGES ISLAND
 ESTABLISHED: 1876
 CCG LIGHT #: 538
 POSITION: 44° 38' 26.3" N
 63° 33' 37.2" W
 On the west side of
 Georges Island
 LIGHT: Fixed white
 AHW: 17.1 metres
 NOM. RANGE: Unknown
 HORN: B3, S27
 DESCRIPTION: White octagonal
 reinforced-concrete tower,
 15.8 metres high, with a
 fluorescent red vertical
 stripe to seaward




DEVILS ISLAND
 ESTABLISHED: 1852
 CCG LIGHT #: 545
 POSITION: 44° 34' 51.4" N
 63° 27' 30.5" W
 Southeast end of
 the island
 LIGHT: Flashing white,
 once every 10 seconds
 AHW: 15.8 metres
 NOM. RANGE: 13 nautical miles
 HORN: None
 DESCRIPTION: White octagonal wooden
 tower, 11.9 metres high,
 and no lantern

Pearl Island Lighthouse, est. 1874

East Ironbound Lighthouse, est. 1867

PEARL ISLAND
 ESTABLISHED: 1874
 CCG LIGHT #: 471
 POSITION: 44° 22' 56.8" N
 64° 02' 56.3" W
 Off St. Margaret's Bay
 and Mahone Bay
 LIGHT: White flashing, F0.5/E9.5
 AHW: 19 metres
 NOM. RANGE: 13 nautical miles
 HORN: None
 DESCRIPTION: White square aluminum
 tower, 11.6 metres high



EAST IRONBOUND ISLAND
 ESTABLISHED: 1867
 CCG LIGHT #: 469
 POSITION: 44° 26' 22" N
 64° 05' 02" W
 Near the centre
 of the island
 LIGHT: White isophase, F3/E3
 AHW: 44.5 metres
 NOM. RANGE: 12 nautical miles
 HORN: B3, S27
 DESCRIPTION: White rectangular
 wooden dwelling with
 tower on one end,
 10.8 metres high

